



www.LibbyHillTrails.org
50 Libby Hill Road, Gray, ME 04039






TRAILS & PERMITTED USES


*Moose Odyssey(3.1mi)	   
*Deer Run(0.3mi)	   
*Turkey Trot(0.6mi)	   
*Holmquist Hollow(0.6mi)	   
Ghost (0.6mi)	   
Harold Libbey (1.3mi)	   
Lynx (0.6mi)	   
Outback (1.0mi)	   

*SKI TRAFFIC ONLY when groomed

Dogs must be leashed
No hunting allowed

KEY TO FEATURES

-  Parking & Donation Post
-  Trailhead
-  ATV Trail
-  Snowmobile Trail
-  Trail Junction with Thayer Brook Preserve (TBP)



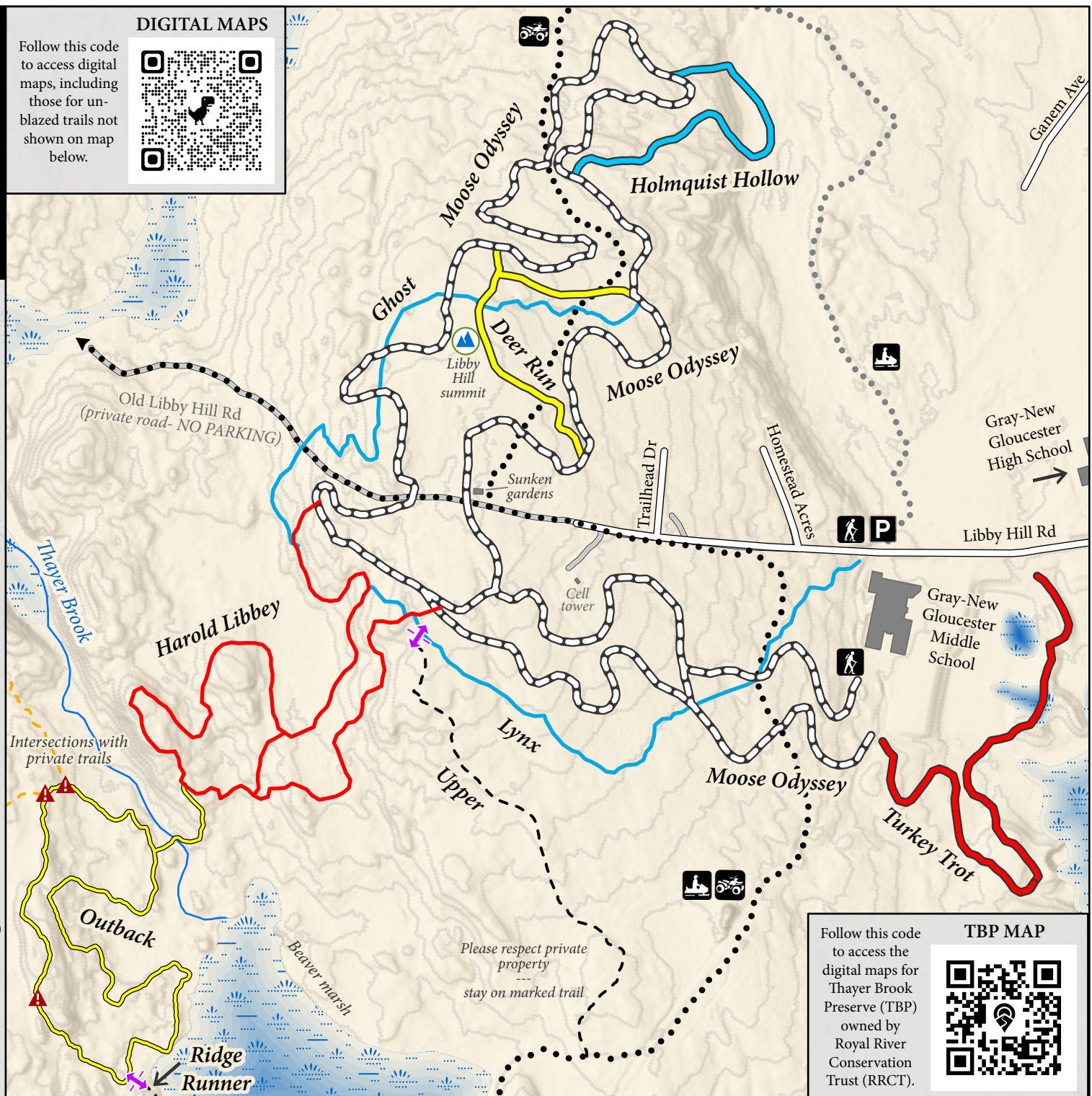
Contour Interval: 10 feet
May 2023



Map produced by Royal
River Conservation Trust

DIGITAL MAPS

Follow this code
to access digital
maps, including
those for un-
blazed trails not
shown on map
below.



Follow this code
to access the
digital maps for
Thayer Brook
Preserve (TBP)
owned by
Royal River
Conservation
Trust (RRCT).

TBP MAP

